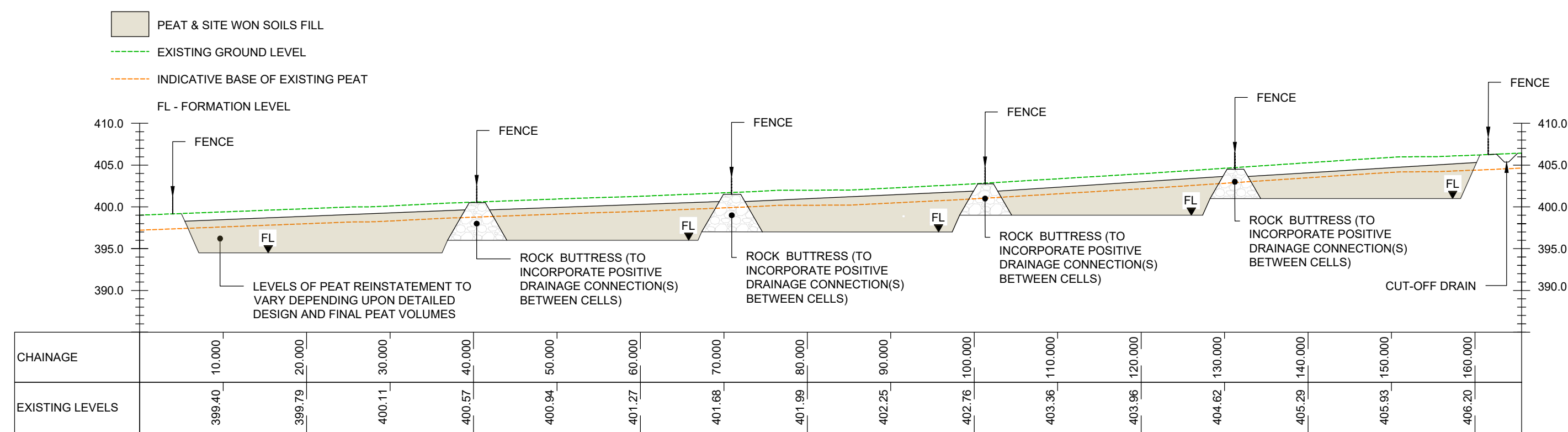
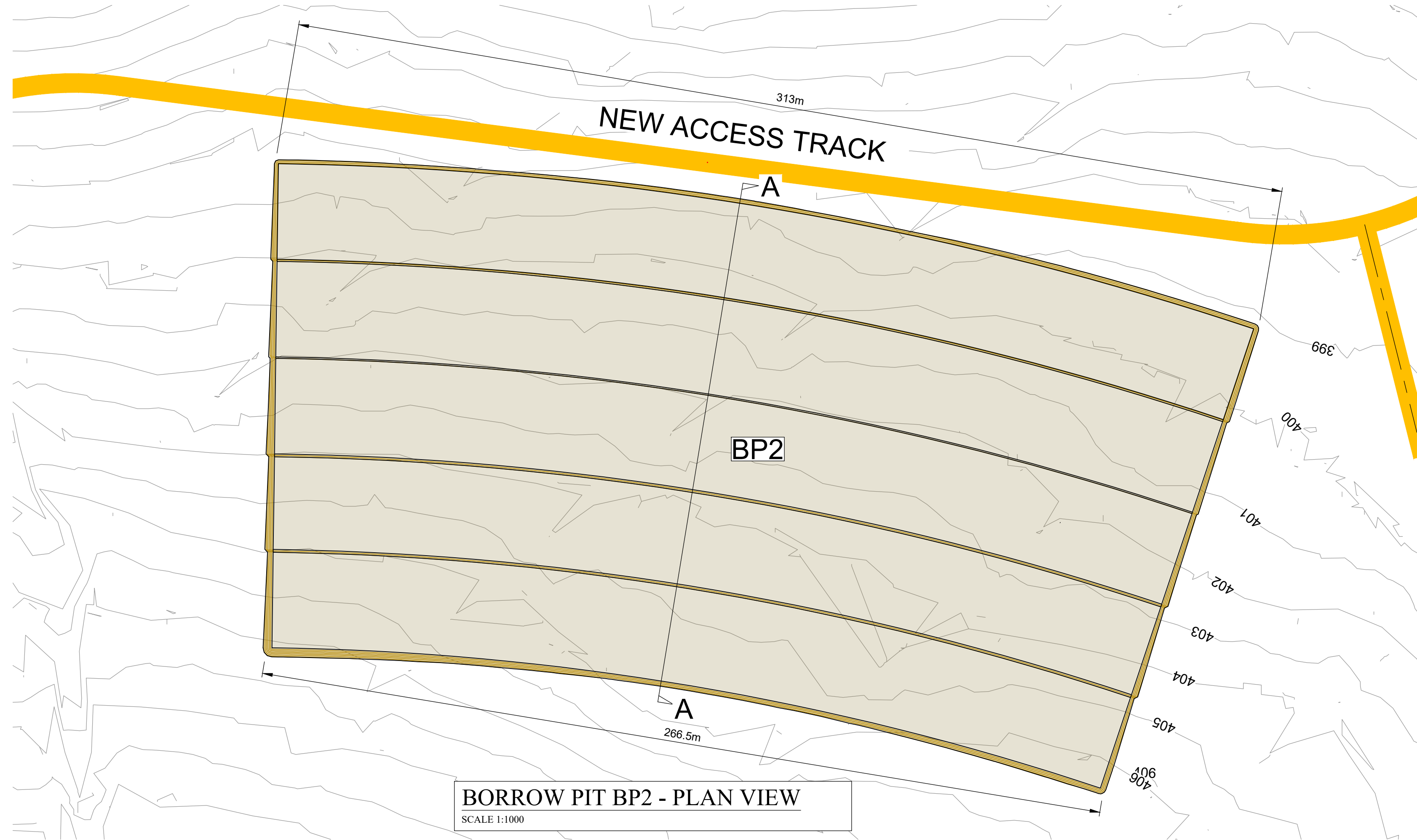


Cummeennabuddoge
Wind Farm


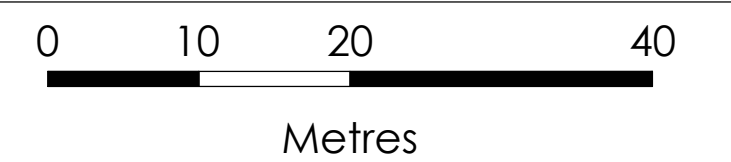


Figure 4-8B
Borrow Pit 2
Plan and Section



INDICATIVE SECTION - BORROW PIT BP2

SCALE Horizontal: 1:500, Vertical: 1:500



Scale @ A1:
1:500



Portions of this document include intellectual property of Esri and its licensors and are used herein under license. Copyright © 2023 Esri and its licensors. All rights reserved

Date : 13/05/2024 Drawing : 20263-GDG-ZZ-XX-DR-C-0802
Drawn : DPC Checked : BP Approved : AGL